

23°52'E

24°38'E

25°25'E

26°11'E

# CRETE

AEGEAN SEA

Karpathos



35°30'N

35°30'N

35°0'N

35°0'N








34°30'N

34°30'N



MEDITERRANEAN SEA

## LEGEND

-  Rivers
-  Primary roads
-  Secondary roads
-  Water body
-  Municipality boundary
-  Outer boundary
-  Heraklion (Capital)



23°52'E

24°38'E

25°25'E

26°11'E